

A46 Coventry Junctions (Walsgrave) Scheme number: TR010066

5.2 Consultation Report Annexes

Annex D: Response from local authorities for draft SoCC consultation

APFP Regulations 5(2)(q)

Planning Act 2008

Infrastructure Planning (Applications: Prescribed Forms and
Procedure) Regulations 2009

Volume 5

November 2024

Infrastructure Planning

Planning Act 2008

**The Infrastructure Planning
(Applications: Prescribed
Forms and Procedure)
Regulations 2009**

A46 Coventry Junctions (Walsgrave)
Development Consent Order 202[x]

CONSULTATION REPORT ANNEXES
**Annex D: Response from local authorities for draft SoCC
consultation**

Regulation Number	Regulation 5(2)(q)
Planning Inspectorate Scheme Reference	TR010066
Application Document Reference	TR010066/APP/5.2
Author	A46 Coventry Junctions (Walsgrave) Project Team, National Highways

Version	Date	Status of Version
Rev 0	November 2024	Application Issue

D1.	Response to SoCC consultation provided by Coventry City Council	1
D2.	Response to SoCC consultation provided by Rugby Borough Council	2
D3.	Response to SoCC consultation provided by Warwickshire County Council	8

D1. Response to SoCC consultation provided by Coventry City Council

From: [Griffiths, Faye](#)
To: [A46 Coventry Junctions](#); [Benison, Neil](#); [Lewis, Ian](#); [Fairbrother, Julie](#)
Cc: [REDACTED]
Subject: RE: National Highways - Statement of Community Consultation
Date: 31 July 2023 14:17:42

You don't often get email from [REDACTED]@coventry.gov.uk. [Learn why this is important](#)

Hi Emma

So sorry for the delay in replying to this. It looks great – just a couple of comments from me:

- We try not to say hard to reach/seldom heard. If an internal document we would use the phrase people from protected characteristic groups, or if external something like, we will make sure we work hard to get feedback from all of Coventry's diverse communities
- Venues for drop-ins are good and accessible. You have to pay to park at Coombe Park, so good to pick up visitors there, but less likely to be accessed by people just going to find out more about the scheme
- We will need to make sure Cabinet and Ward members are aware of the consultation process too.

Thanks for sharing the doc, really helpful.

Faye Griffiths
Coventry City Council
Engagement Manager
[REDACTED]

D2. Response to SoCC consultation provided by Rugby Borough Council

Rugby Borough Council responded to the consultation by leaving comments on the draft SoCC document. A copy of that document and the comments made by the Council is provided below.

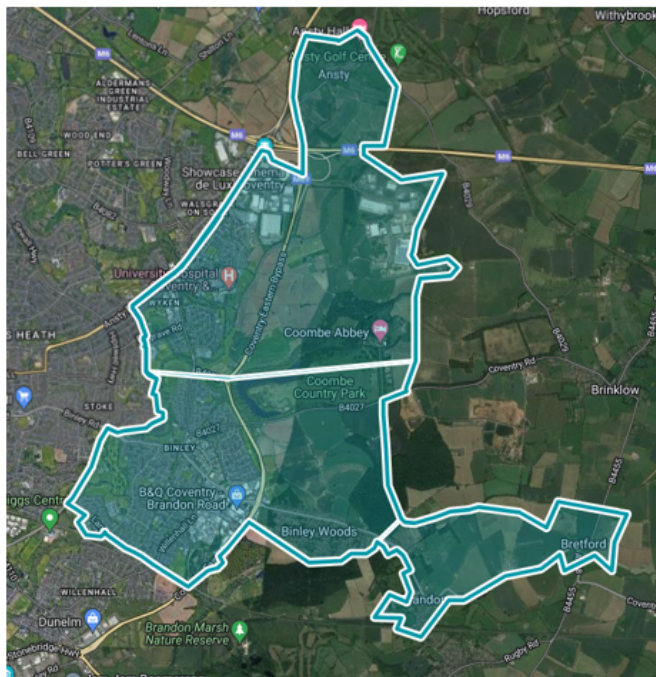


Figure 1: Consultation Zone - Consultation distribution for posted information

7 Who can take part?

- 7.1 Anyone who is interested in this Scheme is welcome to take part in the consultation. We welcome all views and will take them into account to help shape the Scheme before we submit our final design at DCO submission.

8 How will we consult?

- 8.1 We will use the following methods to promote our public consultation:

Method	Detail
Consultation brochure	The brochure will contain details of the scheme, including a summary of the preliminary environmental information and updates to the preliminary scheme design. It will also include details of consultation events and methods available for submitting consultation responses.
Consultation response form	The consultation response form will contain both open and closed questions relating to the Scheme and allows

6

Classification L2 - Business Data

- Ella Casey** ...
In line with previous comments given Brinklow should also be included. No justification has been given as to why Bretford was accepted to
- Ella Casey** ...
There is no mention of consultation specifically with businesses. Ansty Park is included within the consultation zone however this is a major
- Ella Casey** ...
What will be posted out to the properties within the consultation zone. This is not made clear - same as list in 10.2?

Method	Detail
	<p>consultees to provide feedback in a simple, structured format. Printed copies of the response form will be available at consultation events and deposit locations. An online version of the response form will be available through the Scheme's webpage.</p>
Consultation events	<p>We plan to hold a mixture of pre-advertised consultation events at local venues and 'pop-up' events (utilising a National Highways Mobile Information Centre, where suitable) where members of the team will be available to answer questions about the proposals. We plan to hold a total of six events. Visitors to the consultation events will be able to submit their consultation responses if they choose to.</p> <p>At this stage, we don't have confirmed dates, but we would welcome feedback on the following venues for consultation events:</p> <ul style="list-style-type: none"> • Warwickshire Shopping Park Community Centre, 1c Kynner Way, Binley, Coventry, CV3 2SB • Wyken Community Centre, Westmorland Road, Coventry, CV2 5PY <p>We would also welcome feedback on the following potential venues where we would either consider use of a National Highways Mobile Information Centre or alternative style 'pop-up' events in outdoor public spaces:</p> <ul style="list-style-type: none"> • Tesco Coventry Walsgrave, Clifford Bridge Road, Coventry, CV2 2TS • University Hospital Coventry & Warwickshire, Clifford Bridge Road, Coventry, CV2 2DX • Coombe Country Park (Visitor Centre), Brinklow Road, Coventry, CV3 2AB • Coventry City Centre (Location in the city centre potentially near the shopping centre entrance), W Orch Way, Coventry CV1 1QX
Public online webinar	<p>We will hold one online webinar, delivering a presentation on our proposals and hold a live question and answer session.</p> <p>The date and time of the online webinar will be planned around the other consultation events.</p> <p>You can access the webinar by visiting the Scheme's webpage and clicking on the link.</p>
Scheme webpage	<p>The Scheme webpage will provide information about the Scheme as well as electronic versions of all consultation materials:</p>

7



Ella Casey

No formal consultation events in Rugby. Binley Woods Village Hall should be added and coombe country park below should definitely

@mention or reply



Ella Casey


This should be increased to two online webinars as this could be a good way of including hard to reach groups but they may not be available

@mention or reply

Method	Detail
	https://nationalhighways.co.uk/our-roads/west-midlands/a46-coventry-junctions-upgrade/
Council and community / area forum briefings	Where possible, we'll speak when invited, to local council forums and community / area forums affected or in the vicinity our Scheme. We are engaging with local authorities to identify potential groups that would be interested in a briefing.
Stakeholder briefings	Where possible we'll attend meetings of local community groups affected by the proposals when invited. Please contact the project team via the following email address if you would like to invite us to attend any meetings. Email: A46CoventryJcns@nationalhighways.co.uk
Seldom heard groups	We have identified a range of community organisations with a potential interest in the Scheme, including representatives of local 'hard to reach' groups. To ensure these groups are encouraged to get involved in the consultation, the materials will be prepared to be accessible and clear. Additionally, we will ensure: <ul style="list-style-type: none"> that the contact telephone number and email address for the scheme are prominent on all published material, enabling individuals to contact the team with questions and requests the consultation brochure and feedback form can be made available in alternative forms on request including large print and languages other than English information about the consultation is sent directly to addresses within the primary consultation zone representatives of 'hard to reach groups' will be contacted directly with details about the consultation We have sought to ensure that venues are accessible and can be reached by public as well as private transport. For anyone with specific additional requirements in relation to consultation events, please email: a46coventryjcons@nationalhighways.co.uk or call 0300 123 5000.
Deposit locations	The consultation documents will also be available to view, free of charge for the duration of the consultation at the locations set out in Section 9 of this document.
Statutory notices	Statutory notices to publicise the proposed DCO application and the SoCC will be issued in the following newspapers: <ul style="list-style-type: none"> Section 47 notice - twice in local circulating newspapers: <ul style="list-style-type: none"> Coventry Observer Rugby Observer Section 48 notice - once in The Times and London Gazette and twice in local circulating newspapers: <ul style="list-style-type: none"> Coventry Observer

8



Ella Casey ... 

Identify these groups here so its clear who is currently on the list

Method	Detail
	o Rugby Observer
Press releases	We will issue press releases at the launch and prior to the consultation closing with details of how the community and road users can get involved.
Social media	The public consultation will be advertised using social media channels, including Twitter @HighwaysWMIDS and Facebook .
Information posters	Information posters with details about the consultation will be displayed at public locations.

8.2 Any activity that cannot be undertaken due to circumstances beyond our control (such as severe weather conditions), where possible, will be substituted with similar activity. We would take reasonable steps to notify the public of these changes through promotion via social media and website updates, issuing a press release to local media, and other measures.

9 How to respond to the consultation:

9.1 A consultation response form will be produced to help you provide comments on the Scheme design. All consultation responses must be made in writing by:

- Completing the online response form at [\[CITIZEN SPACE LINK TO BE ADDED\]](#)
- Attend a consultation event where you can meet the project team and complete a paper response form
- Pick up a hardcopy response form at one of our deposit locations (see table on next page) which can be returned via freepost to: FREEPOST A46 WALSGRAVE
- Alternatively, you can:
 - o email a46coventrycns@nationalhighways.co.uk
 - o write to us FREEPOST A46 WALSGRAVE

9.2 All responses must be submitted by 23:59 on the last day of consultation (Date TBC).

10 Deposit locations:

10.1 We plan to make printed copies of consultation materials available for inspection in public places, such as libraries. These places are known as 'deposit locations.'

10.2 The below list will be made available for your information to help inform your consultation response:

- Public consultation brochure and response form
- Scheme/Route map showing the outer limits of the land required, both permanently and temporarily (known as the provisional order limits)
- Preliminary Environmental Impact Report & Non-technical summary
- Section 48 Notice
- SoCC
- Development Consent Order leaflet



Ella Casey ... 




Where?

10.3 The table of deposit locations will specify which consultation materials are available at each location.

10.4 All of the consultation materials available at deposit locations would also be accessible throughout the consultation period on our project webpage at <https://nationalhighways.co.uk/our-roads/west-midlands/a46-coventry-junctions-upgrade/>

10.5 We can supply individual paper copies of the consultation brochure and response form free of charge. Other consultation documents can also be supplied, but there will be a reasonable charge to cover the cost of printing and postage. Please contact National Highways by emailing us at a46coventryjcns@nationalhighways.co.uk or calling 0300 123 5000.

Deposit Location	Opening times	
Caludon Castle School and Community Library, Axholme Road, Wicken, Coventry, CV2 5BD	Monday Tuesday Wednesday Thursday Friday Saturday Sunday	2pm – 6pm 2pm – 6pm Closed 2pm – 6pm 2pm – 6pm 10am – 4pm Closed
Coventry Council House, Earl Street, Coventry, CV1 5RR	Monday to Friday Saturday Sunday	9am – 5pm Closed Closed
Rugby Borough Council, Town Hall, Evreux Way, Rugby, CV21 2RR	Monday to Friday Saturday Sunday	9am – 5pm Closed Closed
Warwickshire County Council, Shire Hall, Warwick, CV34 4RL	Monday to Friday Saturday Sunday	8am – 6.30pm 9am – 1pm Closed
Willenhall Library, Hagard Community Space, Remembrance Road, Coventry, CV3 3DG	Monday Tuesday Wednesday Thursday Friday Saturday Sunday	10am – 7pm 10am – 7pm Closed 10am – 7pm 10am – 7pm 9am – 4pm Closed
Wolston Library and Information Centre, Warwick Road, Wolston, Coventry, CV8 3GX	Monday Tuesday Wednesday Thursday Friday Saturday Sunday	2.30pm to 5pm 2.30pm to 5pm 2.30pm to 5pm 10.30am to 1pm 10.30am to 1pm 10.30am to 1pm Closed



 Ella Casey  
The cost needs to be specified within this document. Suggest the list at 10.2 is replicated here with the associated cost.

11 Next steps

- 11.1 We'll record and carefully consider all responses received during the consultation which will be taken into account in finalising our DCO application before we submit it to the Planning Inspectorate.
- 11.2 We'll summarise our findings in the Consultation Report which forms part of our DCO application.
- 11.3 If we consider that further information is required after this consultation, we may undertake further engagement with stakeholders to address specific matters.
- 11.4 The Planning Inspectorate will decide whether the application meets the required standards to proceed to examination and will determine whether our consultation has been adequate.
- 11.5 For more information visit our Scheme webpage where you can also sign up for email alerts whenever the webpage is updated. If you have any queries about this Scheme, please contact the project team directly by calling 0300 123 5000 or emailing a46coventryjcs@nationalhighways.co.uk

Your data, your rights

- 11.6 On 25 May 2018, the General Data Protection Regulations (GDPR) became law. The law requires National Highways to explain to you – consultees, stakeholders and customers – how your personal data will be used and stored. National Highways adheres to the government's consultation principles, the Planning Act 2008 as required, and may collect personal data to help shape development of highways schemes. Personal data collected by the project team will be processed and retained by National Highways and its appointed contractors until the Scheme is complete. Under the GDPR regulations you have the following rights:
- Right of access to the data (Subject Access Request)
 - Right for the rectification of errors
 - Right to erasure of personal data – this is not an absolute right under the legislation
 - Right to restrict processing or to object to processing
 - Right to data portability
- 11.7 If, at any point, National Highways plans to process the personal data we hold for a purpose other than that for which it was originally collected, we will tell you what that other purpose is. We will do this prior to any further processing taking place and we

 Ella Casey ... 

I had previously asked that a map be produced that shows the event locations, deposit locations and consultation zone to show the physical

D3. Response to SoCC consultation provided by Warwickshire County Council

From: [Alan Law](#)
To: [A46 Coventry Junctions](#); [Joanne Archer](#); [Debbie Schneider](#)
Cc: [REDACTED]
Subject: Re: National Highways - Statement of Community Consultation
Date: 11 August 2023 12:17:39

OFFICIAL

Dear Emma

Thank you for providing the opportunity to comment on the content of the SoCC. I have liaised with colleagues, we would like to make the following comments for consideration:

- there is a heavy bias towards consultation events within Coventry area and the only location in Warwickshire is Coombe Abbey (which is listed as Coventry but is actually within Warwickshire). It may be worth requesting an additional consultation event at Binley Woods, Ansty or Brinklow?
- it may be worth NH discussing with WCC, RBC and CCC comms team to provide links from our website to National Highways, I think being in the industry we sometimes forget that the general public isn't always aware which part of the network falls under the responsibility of a certain highway authority.
- Potential for special briefing sessions with Members and Senior WCC officers.
- Potential for presentations at one of Mark's/Monika's broadcasts – to raise awareness of the proposed works with other services within the authority
- Consideration of engagement with residents who may be affected by any diversion routes (if any are required)

I hope you find the comments useful in preparing for the consultation.

Many Thanks

Alan Law BSc MCIHT
Lead Commissioner - Transport Planning (Modelling and Monitoring)
Transport Planning
Transport & Highways
Communities
Warwickshire County Council

[REDACTED]
[REDACTED]
www.warwickshire.gov.uk
